



Rolling Hills 2014

Capital Improvement Plan

 City of Rolling Hills

UG Structure Replacements:

 Q1-2014

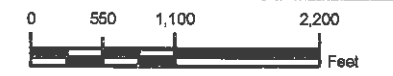
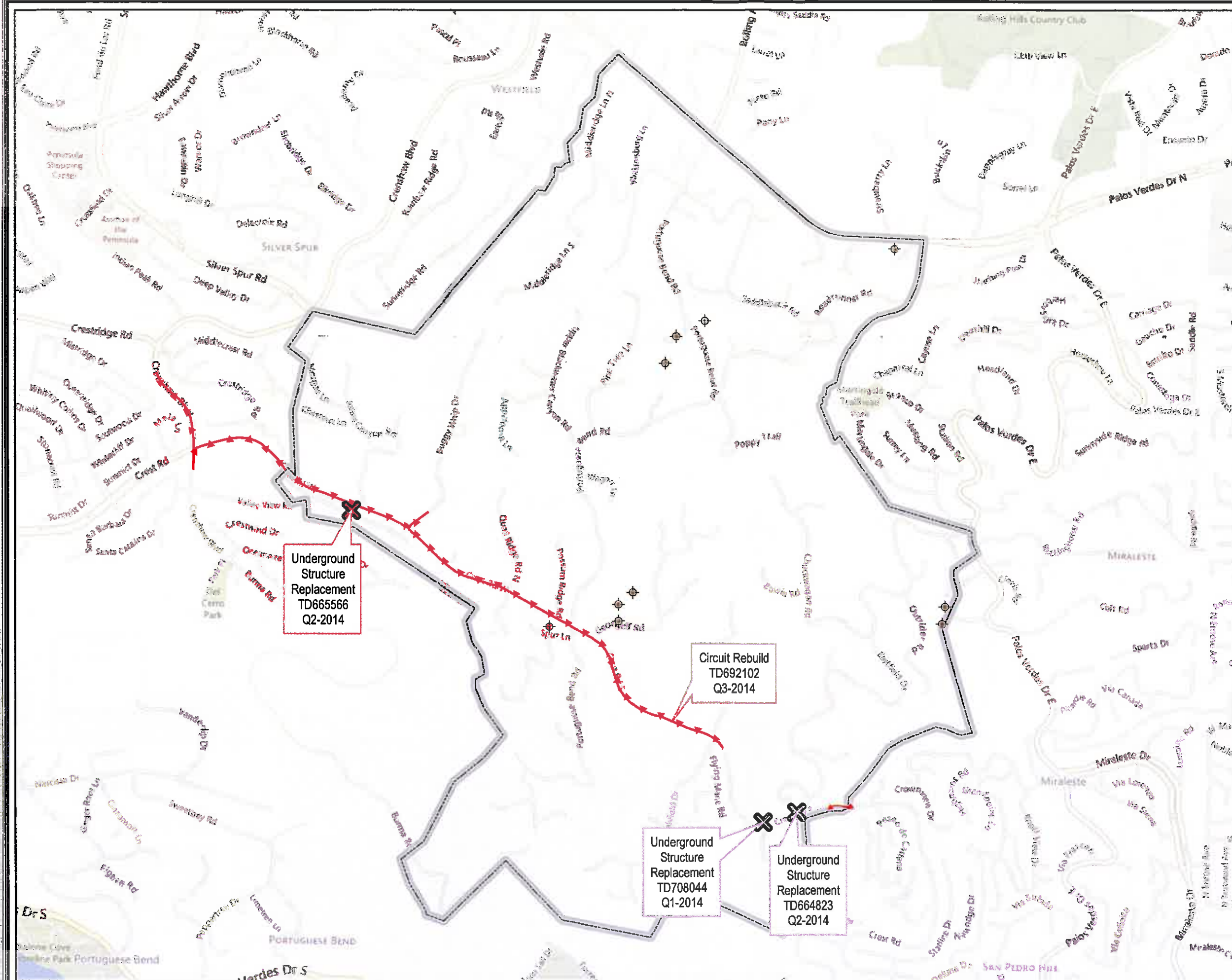
 Q2-2014

Wood Pole Replacements:

 10 Poles

Circuit Rebuilds:

 Feldspar Circuit



Notification #: 202653559 Date: 1/31/2014
 File Name: Rolling_Hills_2014_CIP_v1
 Features depicted herein are planning level accuracy, and intended for informational purposes only. Distances and locations may be distorted at this scale. Always consult with the proper legal documents or agencies regarding such features. Real Properties Department
 Thomas Bros. Maps is a registered trademark of Rand McNally & Company.
 Reproduced with permission granted by Rand McNally & Company. © Rand McNally & Company. All rights reserved.
 This layer represents one of the live web services from the Microsoft Virtual Earth online mapping system. Use of this layer in ArcGIS products and applications requires licensing from ESRI.
 The layer won't draw if you don't have the appropriate license.
 For more information about using Virtual Earth in ArcGIS, please see:
<http://resources.esri.com/virtualsearh/virtualsearh.htm> See Microsoft Live Search Map (<http://maps.live.com/>) for more information about the Virtual Earth system, terms of use, and a complete list of data suppliers.

